

ITU address (**Montbrillant building**): 2 Rue de Varembe, 1202 Genève, Switzerland

GETTING TO ITU

If you are staying at a hotel, youth hostel or campsite in Geneva, obtain free public transport with a [Geneva Transport Card \(geneve.com\)](https://www.geneve.com/en/geneve-transport-card), which enables you to use public transport free of charge in Geneva for the duration of your stay. The card is personal and non-transferable and grants you free access to Geneva's public transport network UNIRESO: buses (TPG), trains (CFF), and boats (Mouettes genevoises). It is unlimited for the entire duration of your stay.

Three days prior to your arrival, you will receive a link by email enabling you to get your Geneva Transport Card on your smartphone. You will then be able to use it to reach your accommodation from the airport.

Watch this video to learn how to obtain your card. <https://youtu.be/idIEwAKTNxk>.

Geneva's public transport system is operated by the [Transports publics genevois \(TPG\)](https://www.transports-publics-genevois.ch/). Their site has timetables, fares, route details, etc. Unless you have a weekly or monthly pass, you have to buy your ticket at the machine located at the bus stop, if possible with the exact change. Tickets are not sold on buses. The machines accept CHF and EUR.

From Cointrin Airport

- Bus 5 (direction "Thônex-Vallard", get off at **Nations**)

Every 15-20 minutes until 1900 hours, then less frequent; 17 minute journey.

[More information](#)

From the city center and railway station

- Bus 5 (direction "Aéroport", get off at **Nations**)
- Bus 8 (direction "OMS", get off at **Nations**)
- Bus 11 (direction "Jardin Botanique", get off at **Nations**)
- Bus 22 (direction "Nations", get off at **Nations**)
- Tram 15 (direction "Nations", get off at **Nations**)

Frequent service all day and evening; 10 minute journey. The fare from town is CHF 3.00 (select the "Tout Genève" ticket at the machine, valid for one hour).

Taxis

Taxis can be [ordered online](#) or by telephone (022 331 4133), or picked up at the 60 or so taxi ranks located around the city and at the airport.

The fare from the airport to the city center varies from CHF 30 to 35 and depends on traffic flow, time of day and number of passengers. Within Geneva, including the airport, the amount to be paid is as shown on the meter.

The driver will make a small additional charge for luggage. The tip and VAT are included in the fare, but it is nevertheless customary to give one or two francs.

AT ITU

ITU's headquarters comprise three interlinked buildings, **Montbrillant**, **Varembé** and **the Tower** ([ITU circulation plan](#)). Access to these buildings is provided by **RFID security badges** (swipe cards) that are issued during **registration** in **the Montbrillant building**.

There are three entrances:

- The **Montbrillant entrance** (2 rue de Varembé, extension 6788 or 6789) is open from 0830 to 1730 hours, Monday to Friday. It is here that **delegate registration takes place**.
- The **Tower entrance** (av. Giuseppe Motta, extension 5107 or 5108) is open every day from 0830 to 1730 hours (including weekends, but not official holidays).
- The **Varembé entrance**, accessible only to badge holders, is open from 0830 to 1730 hours, Monday to Friday.

Office numbers in the three buildings begin with **M**, **T** and **V**, respectively.

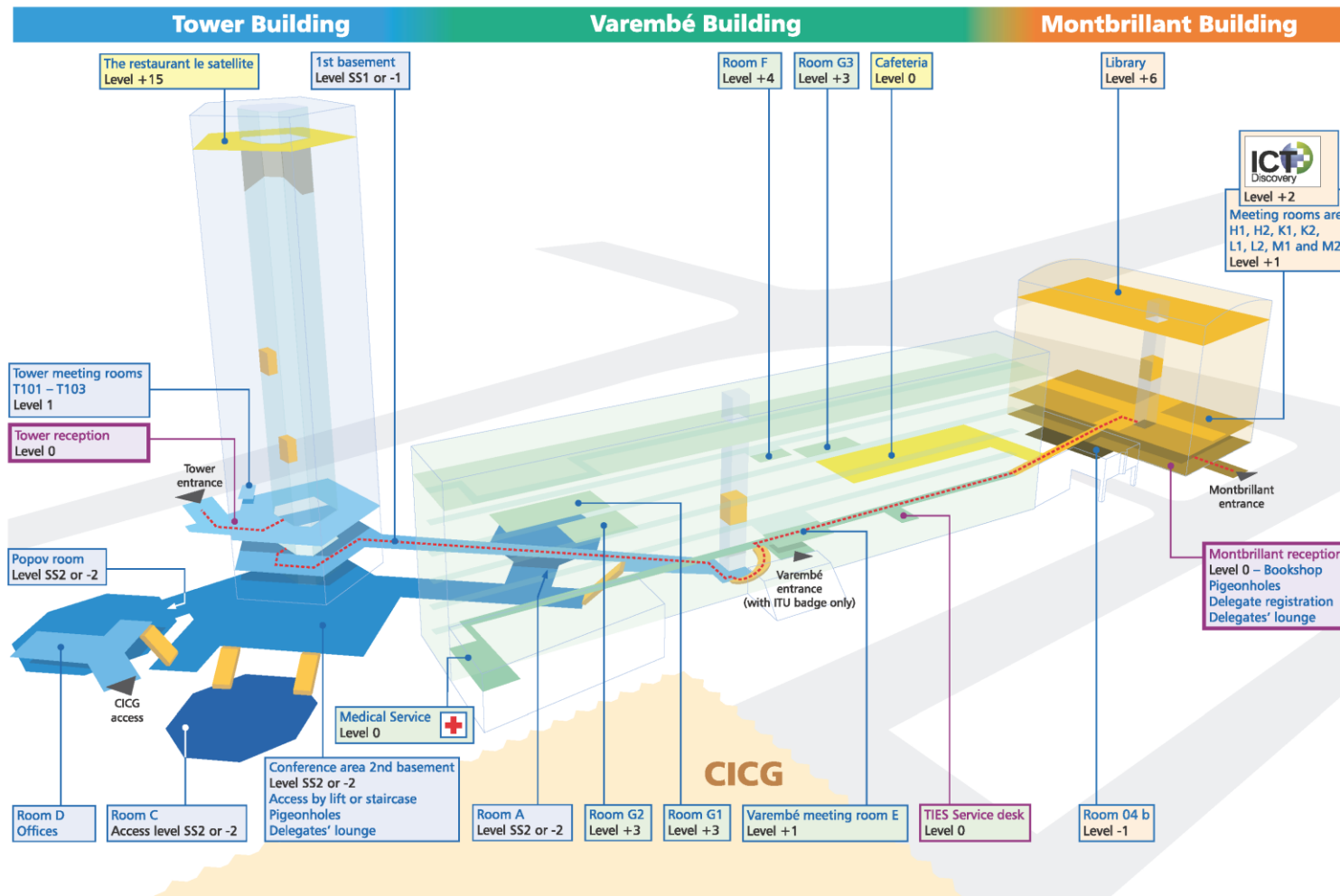
- **Lockers** are available in the **Montbrillant** reception and the Tower basement; access is provided using your security badge.
- **Cafeterias** is located between the **Montbrillant** and **Varembé** buildings. Open Monday to Friday from 0830 to 1600 hours. (Lunch from 1200 to 1345 hours)
- **Toilets** are clearly signposted around all delegate areas.

Meeting rooms

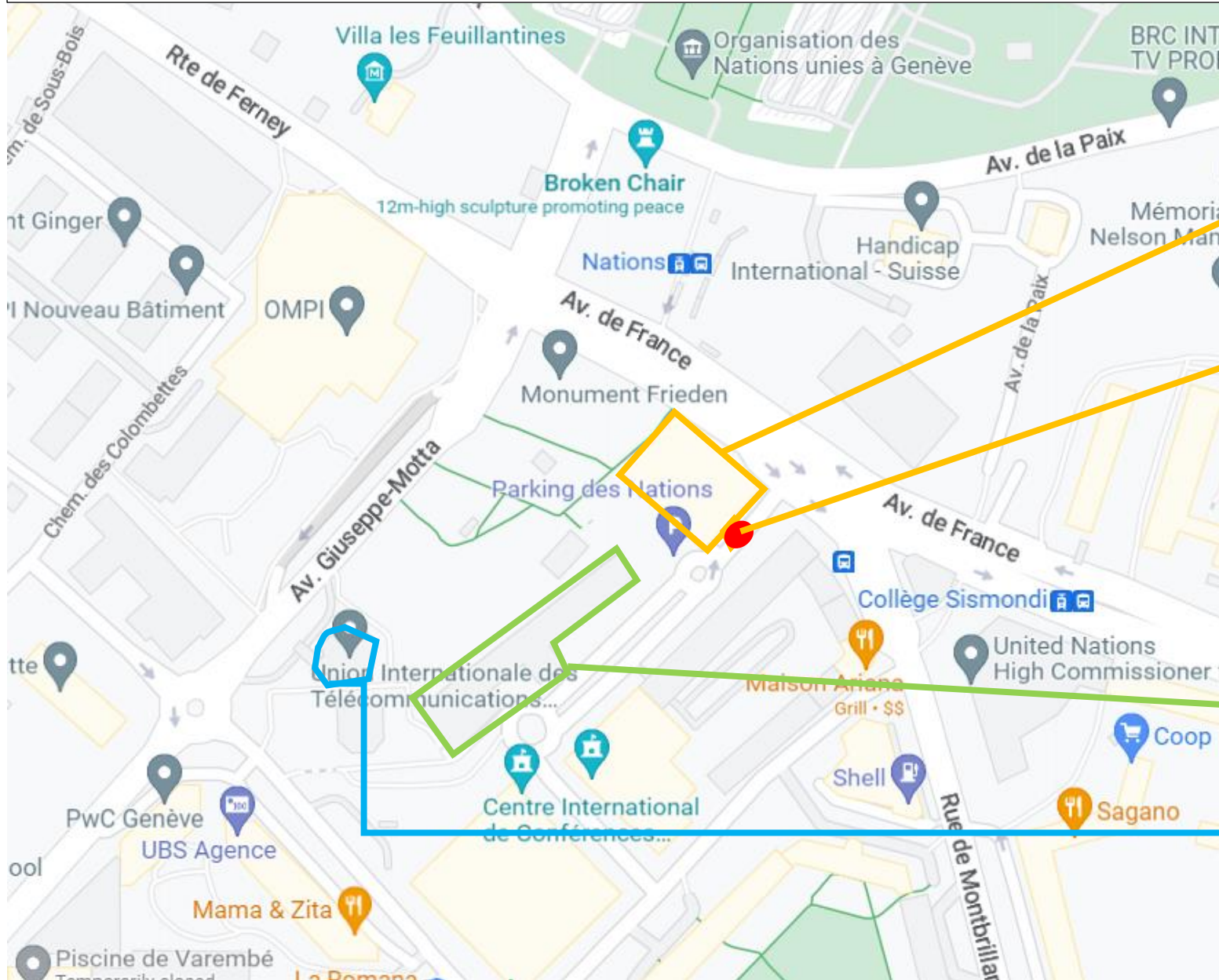
Meeting rooms and other delegate-accessible areas are located as follows:

Montbrillant	Meeting rooms: H1, H2, K1, K2, L1, L2, M1, M2. Other: Library (0900-1200, 1400-1700 hours).
Varembé	Meeting rooms: A, E, G1, G2, G3. Other: TIES helpdesk, medical services.
Tower	Meeting rooms: Popov, C, D, T101, T103.

ITU Circulation Plan



ITU Montbrillant building (2 Rue de Varembe, 1202 Genève, Switzerland), Varembe Building, Tower Building



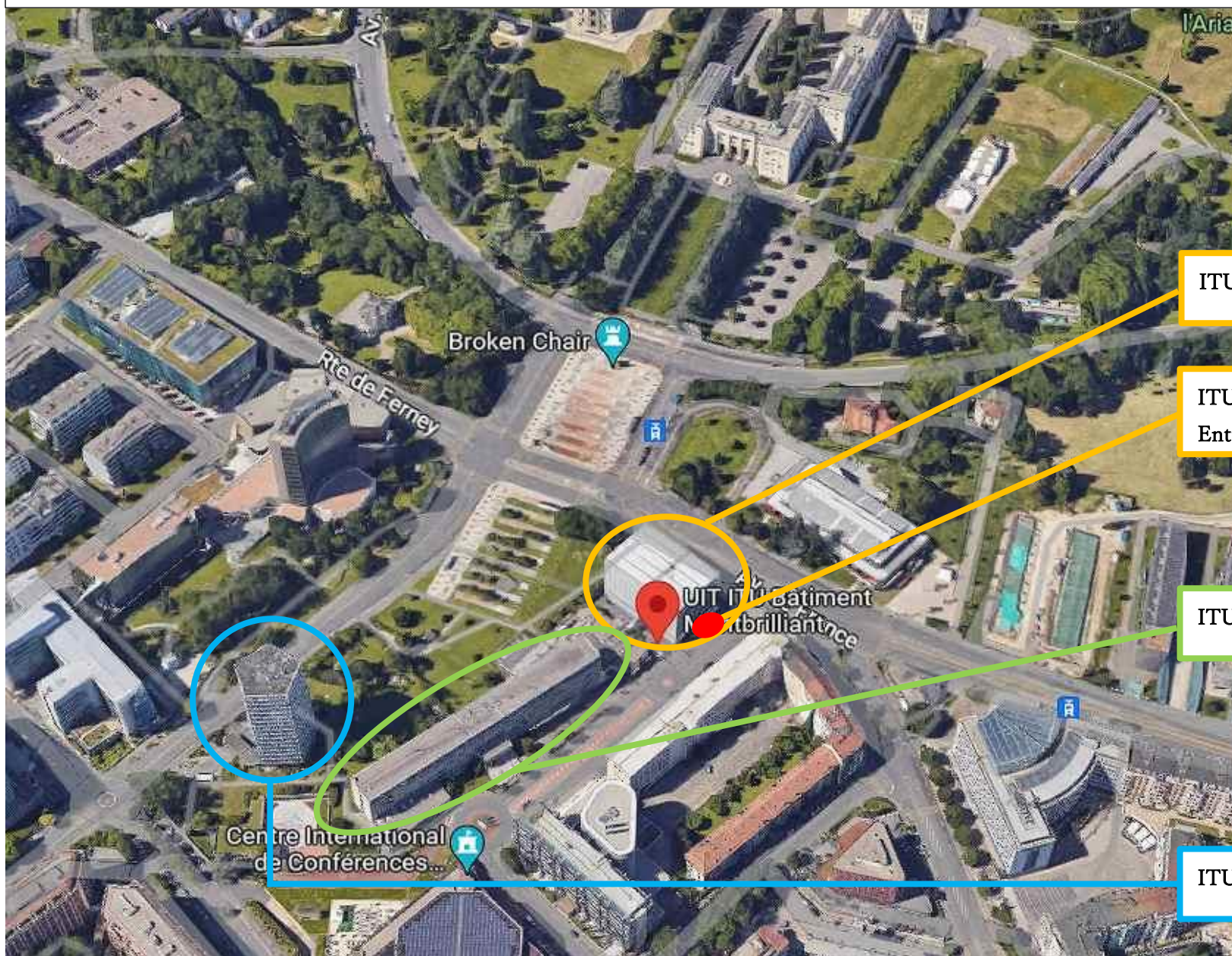
ITU Montbrillant Building

ITU Montbrillant Building Entrance

ITU Varembe Building

ITU Tower Building

ITU **Montbrillant building** (2 Rue de Varembe, 1202 Genève, Switzerland), Varembe Building, Tower Building



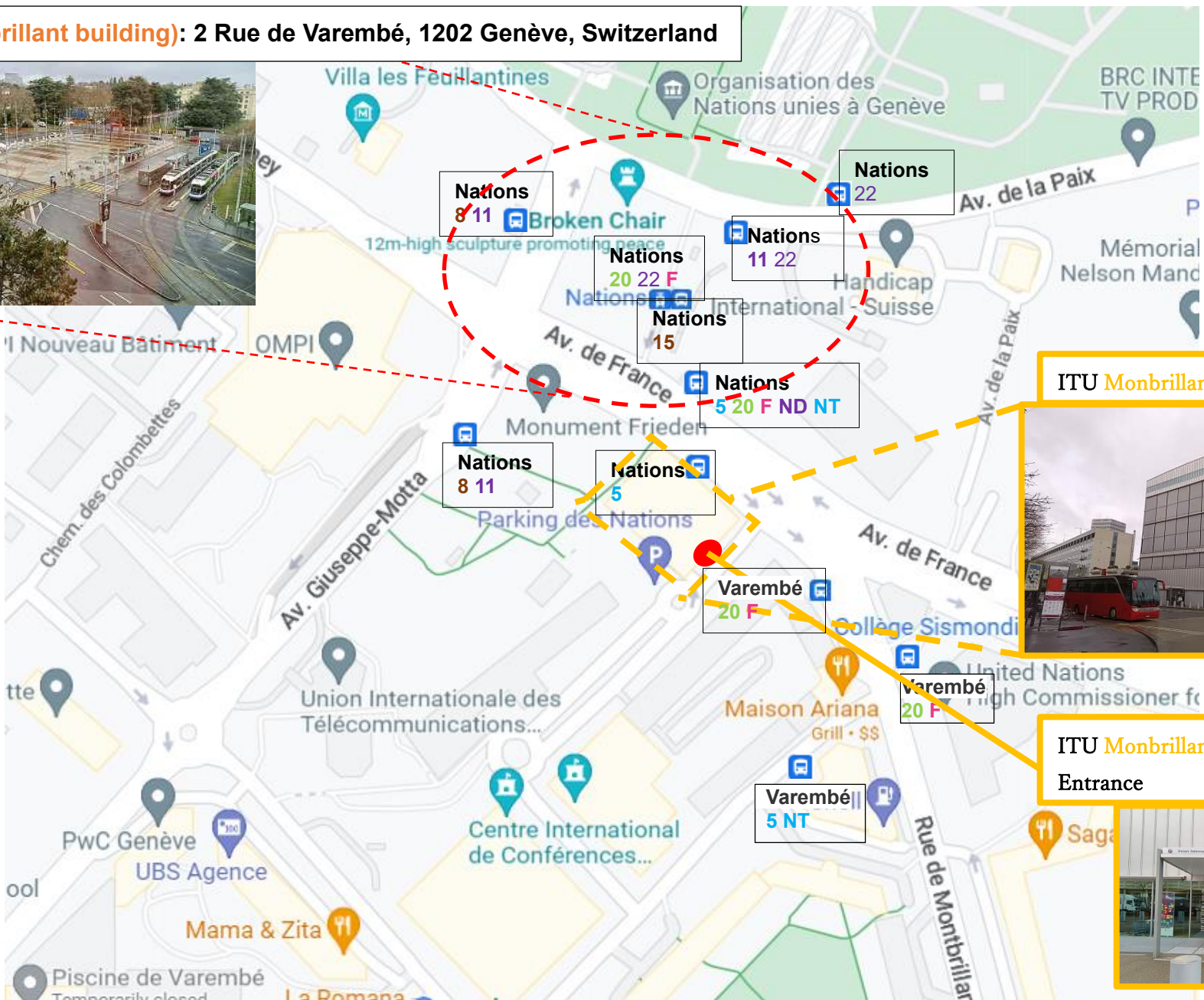
ITU **Montbrillant** Building

ITU **Montbrillant** Building Entrance

ITU **Varembe** Building

ITU **Tower** Building

ITU (Montbrillant building): 2 Rue de Varembe, 1202 Genève, Switzerland



ITU Montbrillant Building



ITU Montbrillant Building Entrance



Geneva, Nations Bus/Tram connection map

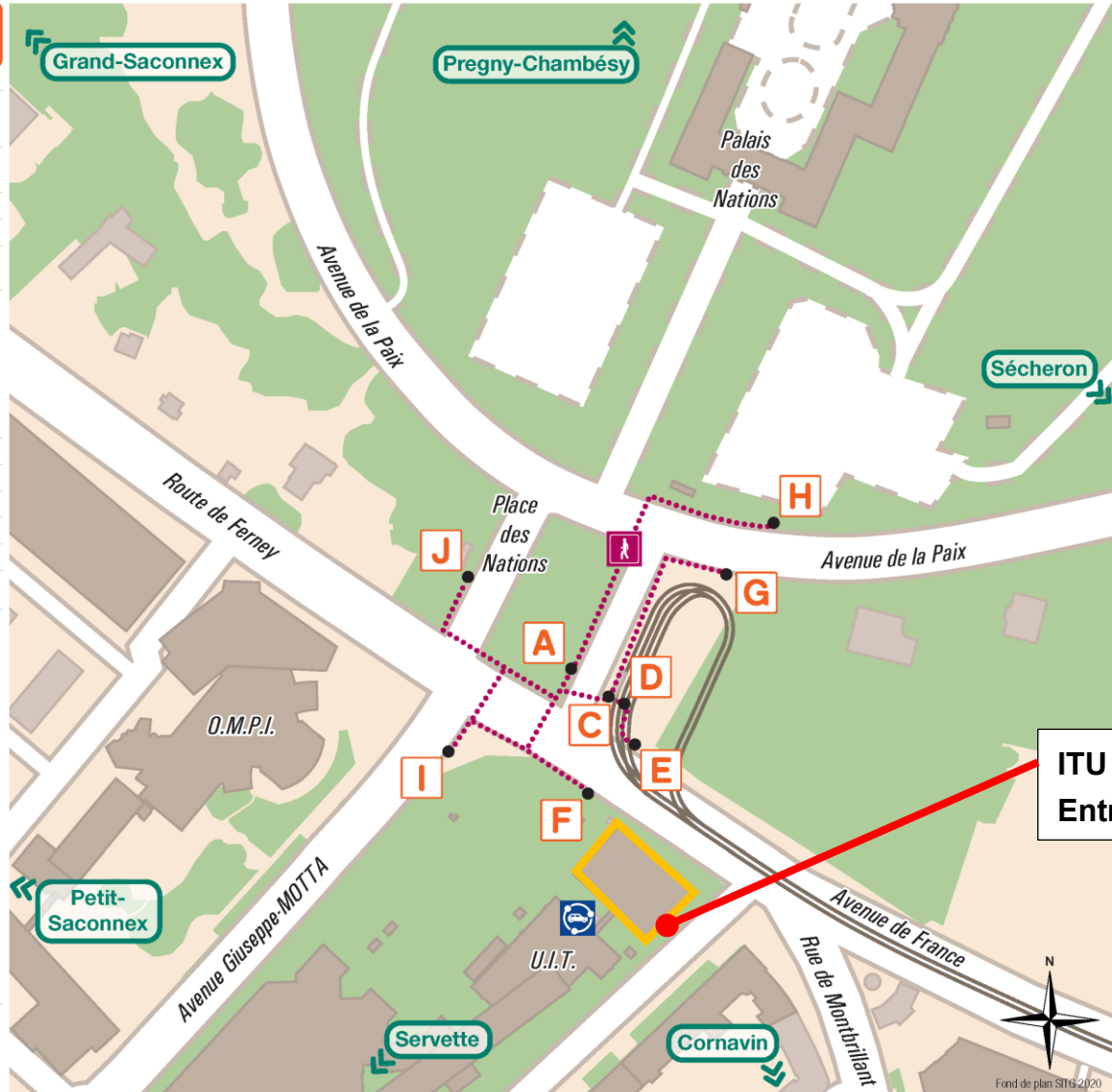
Genève, Nations Plan de connexions

Valable dès le 11.12.2022

Destination	Ligne & direction	Quai
Genève, Bel-Air	5 → Thônex, Vallard	F
	20 → Genève, Place de Neuve	A
Carouge, Rondeau	15 → Grand-Lancy, Palettes via Genève, Plainpalais 12 16	C D
Genève, Charmilles	11 → Genève-Eaux-Vives, gare	J
Genève-Aéroport	5 → Genève-Aéroport, Terminal	E
Genève-Eaux-Vives	15 → Grand-Lancy, Palettes via Genève, gare Cornavin RE	C D
Genève, gare Cornavin	5 → Thônex, Vallard	F
	8 → Veyrier, Tournettes → Veyrier, douane	J
	15 → Grand-Lancy, Palettes	C D
	20 → Genève, Place de Neuve	A
	F → Genève, gare Cornavin	A
Genève, Hôpital	5 → Thônex, Vallard	F
Genève, Jonction	11 → Genève-Eaux-Vives, gare	J
Lancy-Pont-Rouge	15 → Grand-Lancy, Palettes	C D
Petit-Lancy, Les Esserts	22 → Plan-les-Ouates, Tourbillon	H
Genève, Plainpalais	15 → Grand-Lancy, Palettes	C D
Genève, Rive	8 → Veyrier, Tournettes → Veyrier, douane	J
Genève, Servette	11 → Genève-Eaux-Vives, gare	J

Légende

- Point d'arrêt
- A Quai bus et tram
- Voies trams
- Autopartage
- Parcours piétons



Index des lignes

- 5 → Genève-Aéroport, Terminal E
- 5 → Thônex, Vallard F
- 8 → Genève, Appia I
- 8 → Genève, OMS I
- 8 → Veyrier, Tournettes J
- 8 → Veyrier, douane J
- 11 → Genève-Eaux-Vives, gare J
- 11 → Genève, Jardin Botanique G I
- 15 → Gd-Lancy, Palettes C D
- 20 → Genève, Place de Neuve A
- 20 → Bellevue, Valavran E
- 22 → Genève, Jardin Botanique G
- 22 → Plan-les-Ouates, Tourbillon H
- F → Ferney, mairie E
- F → Gex, L'Aiglette E
- F → Genève, gare Cornavin A
- NO → Gland, gare E
- NT → Bogis-Bossey E

**ITU Monbrillant Building
Entrance**



Fond de plan SITG-2020