

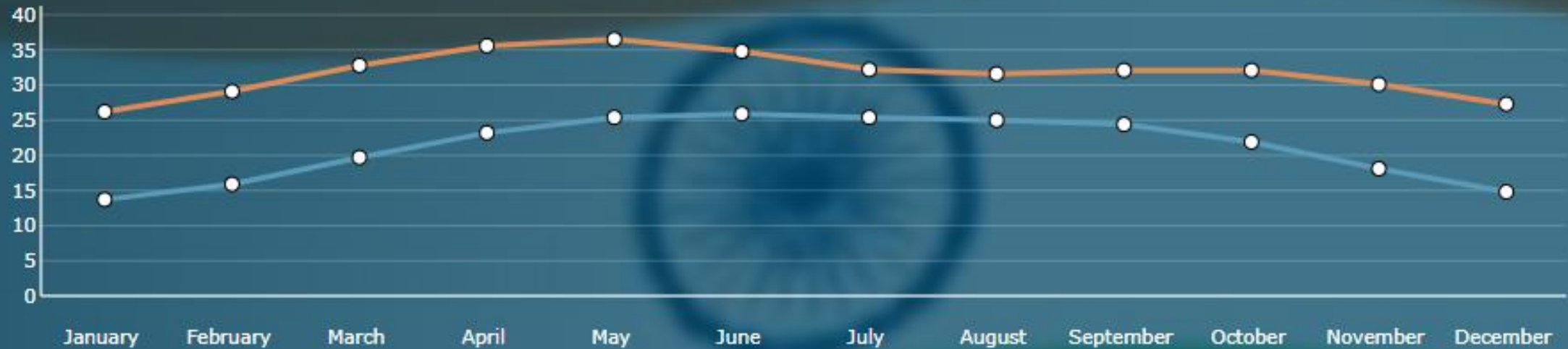
Meteorological Data

For India and for Pune-Maharashtra (Western Region of India)

Moqtik Bawase



The climate in India



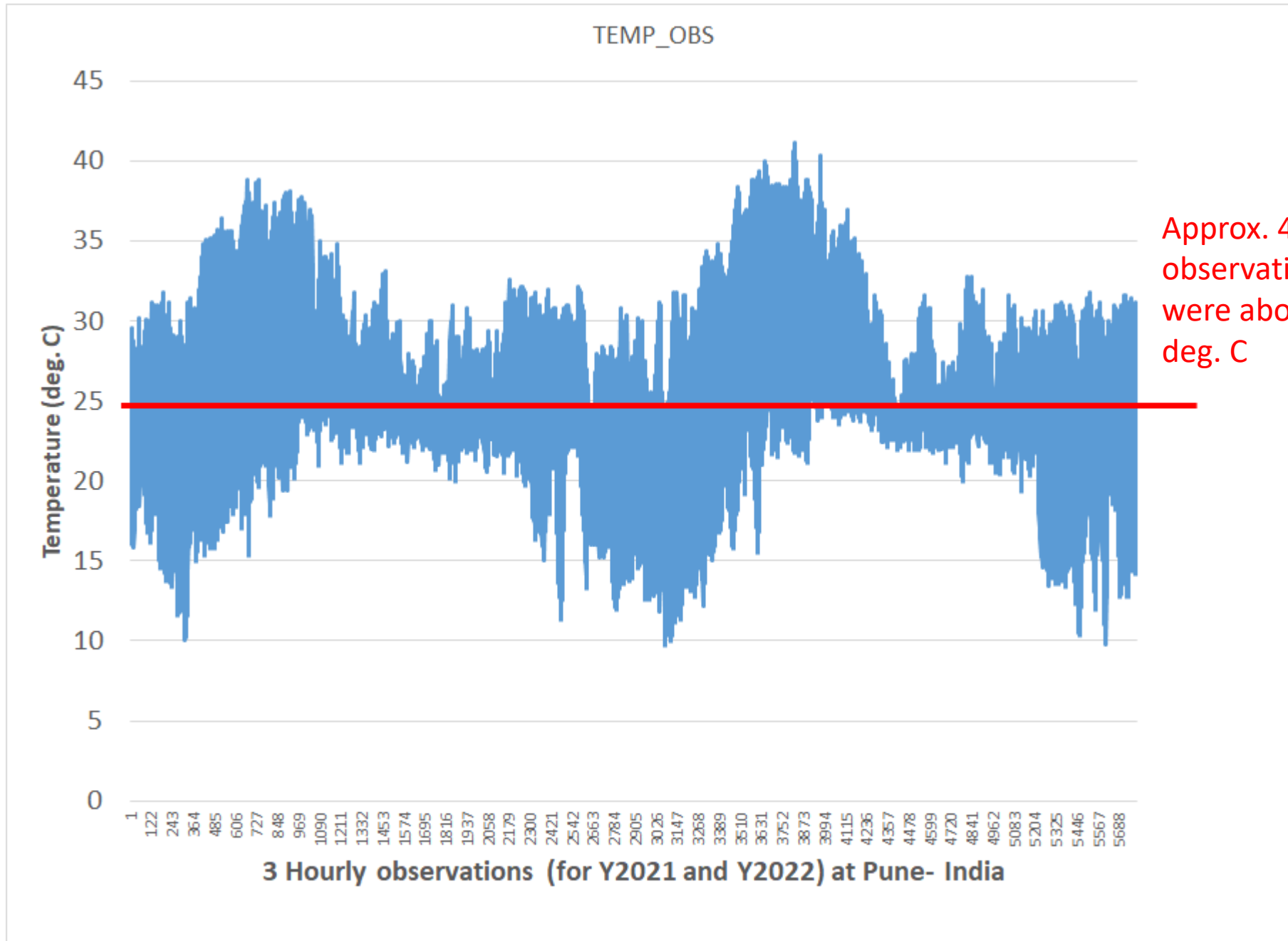
All climate diagrams on this page come from the collected data of 89 weather stations.
Weather stations at an altitude above 920m have not been included.
All data correspond to the average monthly values of the last 20 years.

Greater regions in India

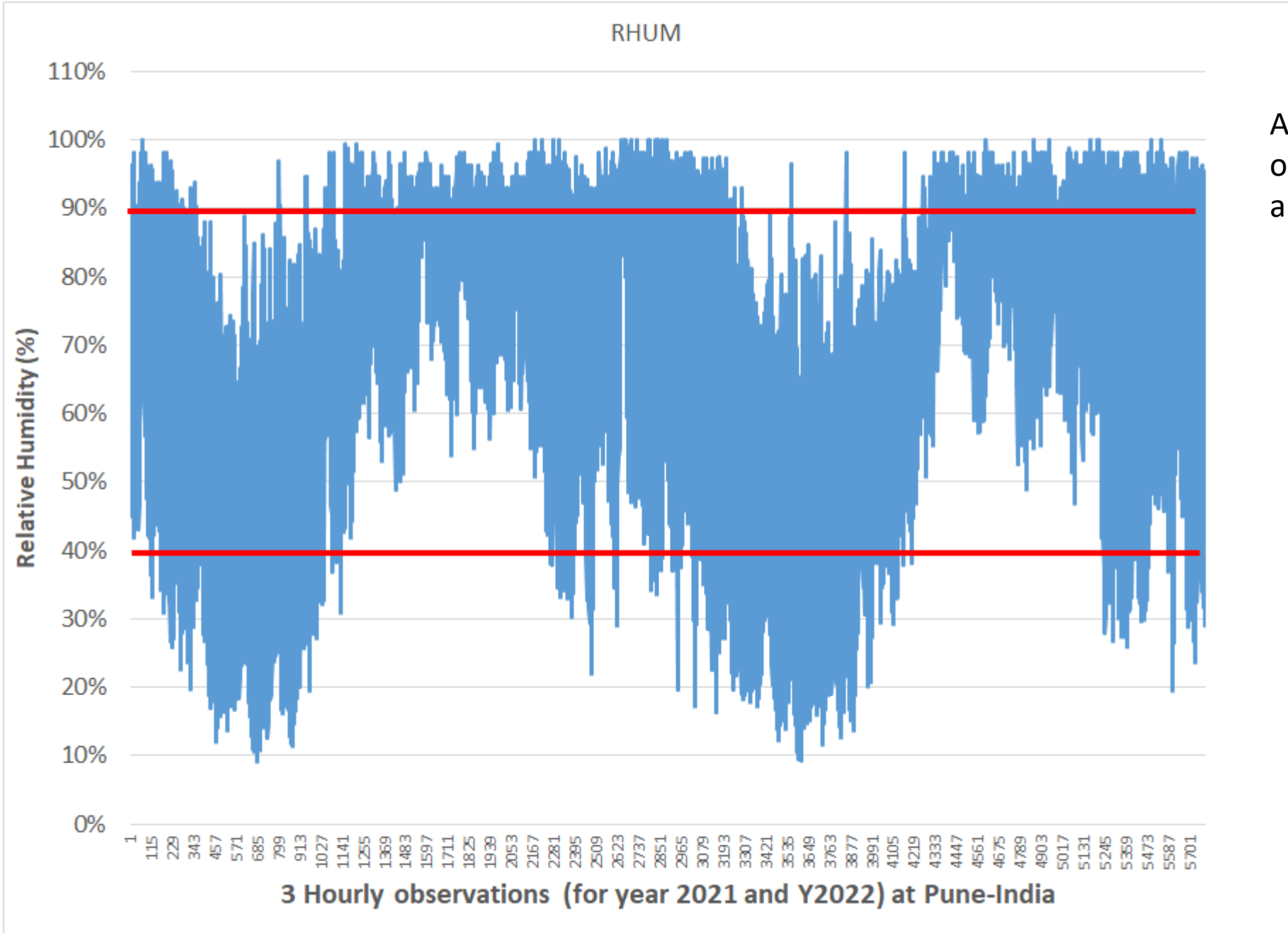
All figures per year. For detailed climate data click on the name of the region.

Greater region	Temperature max Ø day	Temperature min Ø night	Sunshine hours	Rainy days	Precipitation	Humidity
Andaman and Nicobar Islands	30.6 °C	24.2 °C	1,971 h	158	3,113 l	79.0 %
Northern	31.5 °C	18.3 °C	2,592 h	44	668 l	53.0 %
North Eastern	30.6 °C	21.1 °C	1,971 h	130	2,172 l	75.0 %
Eastern	31.5 °C	21.1 °C	1,935 h	102	1,577 l	69.0 %
Southern	32.4 °C	21.9 °C	2,263 h	89	1,507 l	67.0 %
Western	32.4 °C	21.0 °C	2,592 h	71	1,223 l	62.0 %
Central	32.8 °C	19.9 °C	2,446 h	67	1,059 l	56.0 %

Source: WorldData.info



Source: India Meteorology Department



Approx. 24% of observations were above 90% RH

Approx. 14% of observations were below 35% RH

Source: India Meteorology Department

Thank You!



www.araiindia.com