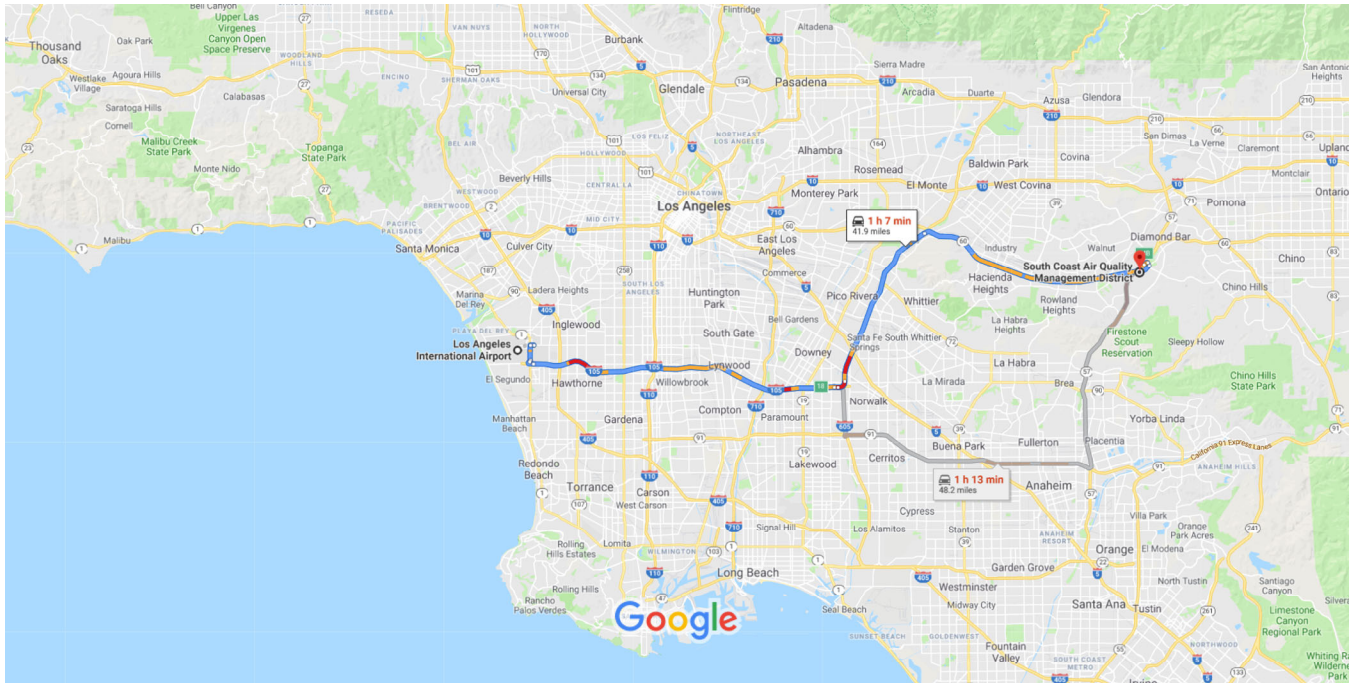




# Los Angeles International Airport to South Coast Air Quality Management District

Drive 41.9 miles, 1 h 7 min



Map data ©2019 Google 2 mi

## Los Angeles International Airport


1 World Way, Los Angeles, CA 90045

### Get on I-105 E from S Sepulveda Blvd


- 4 min (1.5 mi)
- ↑ 1. Head west on W Century Blvd toward Vicksburg Ave  
0.2 mi
- ↶ 2. Use any lane to turn left onto S Sepulveda Blvd  
0.8 mi
- ↑ 3. Use the middle lane to take the I-105 E ramp  
427 ft
- ↶ 4. Keep left, follow signs for Interstate 105 E/Norwalk and merge onto I-105 E  
0.4 mi

### Follow I-105 E, I-605 N and CA-60 E to Grand Ave in Diamond Bar. Take exit 24B from CA-60 E


- 41 min (39.5 mi)
- ↑ 5. Merge onto I-105 E  
16.6 mi

-  6. Take exit 18 for I-605  



---

 0.2 mi
-  7. Keep left at the fork, follow signs for Interstate 605 N  



---

 0.6 mi
-  8. Keep left, follow signs for I-605 N and merge onto I-605 N  



---

 9.2 mi
-  9. Use the right 3 lanes to take exit 19 to merge onto CA-60 E/Pomona Fwy toward Pomona  



---

 10.6 mi
-  10. Keep left to continue on CA-60 E  


---

 2.0 mi
-  11. Use the right lane to take exit 24B for Grand Ave toward Mount San Antonio College  



---

 0.2 mi
-  12. Keep right at the fork, follow signs for Diamond Bar/Chino Hills and merge onto Grand Ave  



---

 157 ft


**Take Golden Springs Dr to your destination**

- 3 min (1.0 mi)
-  13. Merge onto Grand Ave  




---

 0.2 mi
-  14. Turn right onto Golden Springs Dr  


---

 0.5 mi
-  15. Turn left onto Copley Dr  


---

 0.2 mi
-  16. Turn right  
 Destination will be on the left  


---

 440 ft

**South Coast Air Quality Management District**

21865 Copley Dr, Diamond Bar, CA 91765

These directions are for planning purposes only. You may find that construction projects, traffic, weather, or other events may cause conditions to differ from the map results, and you should plan your route accordingly. You must obey all signs or notices regarding your route.